



**Contact us**  
+353 1 5242060  
info@ors.ie  
www.ors.ie

**Proposed Part 8 Residential Development  
Oldtown Mill, Celbridge, Co. Kildare**

**Construction Environmental Management Plan  
(CEMP)**

**KILDARE COUNTY COUNCIL**

**Oldtown Mill Road, Celbridge, Co. Kildare  
Construction Environmental Management Plan (CEMP)**

**Document Control Sheet**

<b>Client:</b>	<b>Malone O'Regan</b>
<b>Document No:</b>	<b>231879-ORS-XX-XX-RP-EN-13d-005-P07</b>

<b>Revision</b>	<b>Status</b>	<b>Author:</b>	<b>Reviewed by:</b>	<b>Approved By:</b>	<b>Issue Date</b>
<b>P01</b>	<b>Draft</b>	<b>SB</b>	<b>LM</b>	<b>JB</b>	<b>18/12/2023</b>
<b>P02</b>	<b>S2</b>	<b>SB</b>	<b>LM</b>	<b>JB</b>	<b>20/12/2023</b>
<b>P03</b>	<b>S2</b>	<b>SB</b>	<b>LM</b>	<b>JB</b>	<b>22/12/2023</b>
<b>P04</b>	<b>S2</b>	<b>SB</b>	<b>LM</b>	<b>JB</b>	<b>16/01/2024</b>
<b>P05</b>	<b>S2</b>	<b>SB</b>	<b>LM</b>	<b>JB</b>	<b>22/01/2024</b>
<b>P06</b>	<b>S2</b>	<b>SB</b>	<b>LM</b>	<b>JB</b>	<b>06/02/2024</b>
<b>P07</b>	<b>S2</b>	<b>SB</b>	<b>LM</b>	<b>JB</b>	<b>12/03/2024</b>

## Table of Contents

<b>1</b>	<b>Introduction</b>	<b>1</b>
1.1	Objective of Construction Environmental Management Plan	1
1.2	Responsibility	2
<b>2</b>	<b>Site Details</b>	<b>3</b>
2.1	Site Location	3
2.2	Site Environmental Considerations	3
2.2.1	Topography	3
2.2.2	Geology, Hydrology & Hydrogeology	4
2.2.3	Groundwater Vulnerability	5
2.2.4	Flood Risk	5
2.2.5	Archaeology	6
2.2.6	Ecological Receptors	6
2.2.7	Historical Maps	6
2.2.8	Noise Pollution	7
<b>3</b>	<b>Development Description</b>	<b>9</b>
3.1	Phasing of the Development	9
3.2	Pre-Construction Activities	11
3.2.1	Soil Removal	11
3.2.2	Site Set-Up and Hoarding	11
3.2.3	Communication	12
3.3	Construction Sequence of New Structures	14
3.4	Site Working Hours	14
<b>4</b>	<b>Environmental Management Plan</b>	<b>15</b>
4.1	Background	15
4.2	Noise	15
4.3	Dust and Air Quality	16
4.4	Surface Water and Groundwater Protection	16
4.5	Protection of Ecological Receptors	17
4.5.1	Screening for Appropriate Assessment	17
4.5.2	Ecological Impact Assessment	18
4.5.3	Arboricultural Assessment	19
<b>5</b>	<b>Outline Traffic Management Plan</b>	<b>22</b>
5.1	Background	22
5.2	Outline Traffic Management Plan	22
5.3	Construction Entrance and Construction Traffic Control	22
5.3.1	Access in	22
5.3.2	Access Out	23
5.4	Deliveries to Site / Site Access	24
5.5	Routing of Construction Traffic	24
5.6	Traffic Management Speed Limits	25
5.7	Road Cleaning	25
5.8	Road Condition	26
5.9	Enforcement of TMP	26
5.10	Working Hours	26
5.11	Emergency Procedures	27
5.12	Communication	27
<b>6</b>	<b>Implementation</b>	<b>28</b>
6.1	Role and Responsibilities	28

# ORS

6.1.1	Construction Project Manager	28
6.1.2	Construction Project Manager Contact Details	28
6.1.3	Project Environmental Consultant	28
6.1.4	Resident Engineer	29
6.2	Awareness and Training	29
6.2.1	Environmental Induction	29
6.2.2	Toolbox Talks	29
6.3	Environmental Incidents and Complaints Procedure	30
<b>7</b>	<b>Conclusion</b>	<b>31</b>
<b>Appendix A: Risk Assessment as per Air Quality Monitoring and Noise Control Unit's Good Practice Guide for Construction and Demolition</b>		

## 1 Introduction

This report is prepared on behalf of the NDFA and Kildare County Council to accompany a Part 8 proposal for the development of 60 no. residential units at Oldtown Mill Road, Celbridge, Co. Kildare.

The proposed development includes:

- i. 60 no. residential units including 40 no. houses and 20 no. apartments comprising 20 no. one bed units; 15 no. two bed units; 21 no. three bed units; and 4 no. four bed units; with renewable energy design measures (which may be provided externally) for each housing unit.
- ii. Landscaping works including provision of (a) open space and kick about areas; (b) natural play features; and (c) new pedestrian and cycle connections.
- iii. Associate site and infrastructural works including provision for (a) 2 no. ESB substations and switchrooms; (b) car and bicycle parking; (d) public lighting; (e) temporary construction signage; (f) estate signage; and (g) varied site boundary treatment comprising walls and fencing.
- iv. All associated site development works, including removal of existing spoil from the site in advance of construction works.

### 1.1 Objective of Construction Environmental Management Plan

This Construction Environmental Management Plan (CEMP) is an outline document of the proposed approach to ensure that construction activities have the least impact on the surrounding environment. Below is an outline of the objectives:

- Ensure appropriate measures to prevent or mitigate nuisance emissions of noise and dust.
- Ensure that discharges to surface/groundwater sources are controlled.
- Ensure that any nearby ecological receptors (SPAs, SACs, NHAs) and archaeological sites are not adversely impacted by construction activities.
- Minimise the impact on local traffic conditions resulting from construction activities.
- Outline how the measures proposed above shall be implemented.

This CEMP has been prepared for the planning phase of the development to outline the general considerations of the works, from initial enabling works to sub-structure and superstructure construction with regards to waste and the environment. A contractor is yet to be appointed to this project. This document will be revised upon appointment of an experienced and competent contractor, and the development will be constructed in accordance with the environmental management measures contained herein.

The CEMP, due to its structure and nature, will also require constant updating and revision throughout the construction period. Therefore, this is a working document and will be developed further prior to and during construction.

## **1.2 Responsibility**

A contractor has not yet been appointed to carry out the proposed project. Once appointed it will be the responsibility of the contractor to maintain and update the construction stage CEMP throughout the work and this updated document will be issued to Kildare County Council.

## 2 Site Details

### 2.1 Site Location

The proposed development will be located along Oldtown Mill Road among existing residential developments to the northwest outskirts of Celbridge, County Kildare. The site access point currently consists of a metal gate located along the Oldtown Road directly opposite the entry road to The Paddock estate.

The site is bounded by The Orchard estate to the south and Oldtown Mill Road and The Paddock estate to the east. The lands directly adjacent to the west of the site consist of greenfield land used for agricultural purposes while the land immediately north of the site consists of greenfield land that is currently under development.

An approximate outline of the subject site and its environs is provided in **Figure 2.1** below.



**Figure 2.1:** Site location and environs (Source: Google Maps)

### 2.2 Site Environmental Considerations

#### 2.2.1 Topography

The proposed residential development is to be constructed on a greenfield site which currently varies in topography due to soil mounds formed as a by-product of other developments in the area, particularly in the western half of the site. This spoil material will be cleared to facilitate the works. At present, the topography ranges from 70.60m OD to the eastern boundary of the site near the site entrance, to 75.79m OD to the west of the site where the mounds are highest. Excluding the mounds, the remaining land is relatively flat and has a slight downward gradient from east to west ranging from 70.52m OD to 69.87m OD.

## 2.2.2 Geology, Hydrology & Hydrogeology

Maps generated by the Environmental Protection Agency (EPA) and featuring data from the EU Water Framework Directive (WFD) were consulted to assess the extent and quality of waterbodies present in the vicinity of the proposed development. The closest waterbody to the site consists of the Toolestown stream which runs from west to east and is located approximately 690m south of the proposed development. The Ballygoran (Kilwogan) stream also runs from west to east and is located approximately 730m north of the proposed site. These streams are both minor tributaries of the River Liffey main line.

Taking the scale and nature of the proposed development into consideration, only waterbodies within a 1.5km radius of the site were considered as potential receptors, and as such, only these waterbodies were included in this analysis. A summary of the nearest waterbodies can be found in **Table 2.1** below.

Table 2.1: Waterbodies in Proximity to Proposed Site				
Waterbody	WFD Sub-basin Name	Code	Distance from Site	Direction from Site
Toolestown Stream	Liffey_150	IE_EA_09L011900	690 m	South
Ballygoran Stream	Liffey_150	IE_EA_09L011900	730 m	North
Liffey River	Liffey_150	IE_EA_09L011900	1500 m	Southeast
Leixlip Reservoir	Liffey_150	IE_EA_09_69	3000 m	East

The WFD runs in 6-year cycles with the most recent data being generated between 2016-2021. The Directive takes rivers, lakes, estuaries, groundwater and coastal waters into consideration and each waterbody can be awarded one of five statuses: High, Good, Moderate, Poor, and Bad. Additionally, waterbodies can be assigned a risk level (“At Risk”, “Not At Risk”, “Review”) which represents the risk of the waterbody of failing its WFD objectives by 2027.

The WFD status of the Toolestown Stream is considered to be ‘Good’ and the risk level of the stream is currently ‘Under Review’. Similarly, The Ballygoran Stream has a status of ‘Good’ and is ‘Under Review’ with regards to its risk level. The nearest major water source consists of the River Liffey which runs through Celbridge Town from southwest to northeast and follows course in an easterly direction to reach Dublin City and outflow into Dublin Bay. The source of the River Liffey begins at Kippure Mountain at Sally Gap, County Wicklow. It runs a total length 132 km and has a basin size of 1,256 sq. km. Major tributaries of the Liffey include the River Dodder, the River Poddle, and the River Camac. The course of the Liffey near Celbridge has a status of ‘Good’ and its risk level is ‘Under Review’. As the course of the Liffey passes Leixlip, however, the status of the river is deemed ‘Poor’ and is considered ‘At Risk’ of meeting WFD objectives by 2027.

The proposed site is located within WFD catchment 09, Liffey and Dublin Bay, and is located within sub-catchment “Liffey\_SC\_080”. The 3<sup>rd</sup> Cycle Draft Liffey and Dublin Bay Catchment Report (HA 09) published in 2021 provides a summary of the quality assessment outcomes of waterbodies within the catchment. According to this report, The Liffey is deemed “At Risk” due to urban wastewater treatment agglomerations (combined sewer overflows). The closest lake



waterbody consists of Leixlip Reservoir which is located ca. 3 km west of the site. This is a heavily modified water body which serves dual purposes for power generation and drinking water supply. It possesses a WFD status of “Poor”, and its risk level is currently “Under Review”.

The site was cross-referenced with the Teagasc Soil Information System (SIS) soil profile map which states that the surface soil at the site location is classed as ‘Elton’ series. These soils are derived from dominantly limestone drift with a small admixture of shale and sandstone. Soils of this series are typically deep, well-drained, of loam texture and high base status. The profile has a dark brown to brown loamy surface. The use of the proposed site as a construction compound/ soil deposition site in the past means that the site soil composition could also be considered made ground. The subsoil of the site is classed as limestone till (carboniferous).

The underlying bedrock of the proposed site is classed as viséan limestone and calcareous shale. This bedrock region extends southwest towards Straffan and eastwards to underlie Lucan, Clondalkin, Tallaght and onwards to Dublin City.

### 2.2.3 Groundwater Vulnerability

According to the Geological Survey of Ireland map viewer, the site is underlain by a Locally Important Aquifer consisting of the aforementioned bedrock which is moderately productive only in local zones. The groundwater vulnerability is classed as ‘High’. The subsoil permeability is classified as ‘Moderate’. Based off the EPA groundwater vulnerability matrix obtained from the ‘GSI Guidelines for Assessment and Mapping of Groundwater Vulnerability to Contamination 2003’ it can be assumed that bedrock is within 1.5-8m of the soil surface.

### 2.2.4 Flood Risk

The OPW Floodinfo.ie website was consulted for high level information on any potential flood risk on or near the site. The closest flood events occurred along the River Liffey ca. 1.5km southeast of the proposed site on three separate occasions. **Table 2.2** summarises the sources of the nearest floods and their proximity to site.

<b>Flood Event Code</b>	<b>Location</b>	<b>Date</b>	<b>Flood Source</b>	<b>Distance from Site</b>
ID-1530	Clane Road, Ballymakealy, Celbridge	November 2002	Low lying land	1700 m SW
ID-1534	Oldtown Road junction, Celbridge	November 2002	Low lying land	1500 m SE
ID-9	Liffey, Celbridge	June 1993	River	1550 m SE
ID-1352	Liffey, Celbridge	November 2000	River	1600 m SE

The proposed site itself is of sufficient distance from the projected flood risk area hence the fluvial flood risk is considered to be low. The site is not located within benefitting land associated with the Arterial Drainage and District Drainage Schemes. National Indicative Fluvial Mapping (NIFM) models the extent of land that might be flooded by rivers during a theoretical flood with an estimated probability of occurrence. The proposed site is not within the

range of a Medium Probability flood event (1 in 100 years) according to NIFM mapping. Based on current data available it is not foreseen that the development will present any significant increase in flooding risk either within the site or downstream of the site.

## 2.2.5 Archaeology

An Archaeological Impact Assessment was published by *John Purcell Archaeological Consultancy* in June 2023 in relation to the site. This report outlined any archaeological sites in the vicinity of the development and assessed the potential cultural heritage impact that development would incur on the surrounding environment. The main findings of the report were as follows:

- **Archaeological Monuments:** There are no archaeological monuments close to the proposed site at Oldtown. The medieval settlement at Celbridge is over 1km from the site and contains the closest archaeological monuments to the site.
- **Protected Structures:** The study area does not include any structures listed in the Record of Protected Structures for Kildare of the National Inventory of Archaeological Heritage. No listed structures are located within the wider environs.

In summary, no significant impact on the archaeological landscape is predicted as a result of the proposed works. No further archaeological input will be required.

## 2.2.6 Ecological Receptors

According to the National Parks & Wildlife Service map viewer, the proposed site is located a sufficient distance (1.5km) from any designated sites such as Special Protection Areas (SPAs), Special Areas of Conservation (SACs) or Natural Heritage Areas (NHAs). The nearest designated sites consist of the Royal Canal proposed Natural Heritage Area (pNHA) located ca. 3.4km north of the proposed site, the Rye Water Valley/Carlton SAC ca. 3.5km north and the Grand Canal pNHA located ca. 4km southwest of the proposed site.

An Appropriate Assessment (AA) Screening Report was carried out by *NM Ecology Ltd.* on behalf of Kildare County Council and has determined that a Natura Impact Statement (Appropriate Assessment) is not required in respect of this proposed development.

A Preliminary Ecological Appraisal was also carried out by *NM Ecology* to assess whether any sensitive ecological receptors were present on site. **Section 4** of this report summarises the relevant ecological assessment reports and outlines best practice measures for the mitigation of impacts to ecological receptors during the course of works.

Given the scale and nature of the proposed development, it is unlikely that any designated sites will be impacted as a result of the works.

## 2.2.7 Historical Maps

The GeoHive Historic map viewer was consulted to assess previous land uses or developments within or in the vicinity of the proposed site boundaries. According to the First Edition 6" maps developed between 1829-1841, the location of the proposed site previously consisted of open farmland. The nearby estates of Thornhill Gardens and Thornhill Heights to the east of the proposed site can be seen completed in black and white aerial survey maps generated in 1995, while cleared land is visible to the north to make way for the estates of

Ballygoran Court and Ballygoran View. Aerial survey maps spanning from 2006-2012 show development progressing on the The Paddock estate to the east of the site and The Orchard estate to the immediate south. It can be seen that the proposed site location is used for storage of construction material during this time as a result of the neighbouring developments. These estates can be seen completed in subsequent aerial survey maps completed between 2013-2018.

## 2.2.8 Noise Pollution

Under the Environmental Noise Directive (END) 2002/49/EC, members are required to develop strategic noise maps and noise management action plans for transport noise sources every 5 years. These strategic noise maps can be accessed via the EPA.ie website. **Figure 2.2** below outlines the modelled noise extents of the roads in the vicinity of the site undertaken by the EPA. As can be seen the site is not contained within the modelled noise extents of the survey but lies alongside the Oldtown Mill Road where noise extents can be observed. The new development is not foreseen to significantly increase ambient noise levels. Noise levels along Oldtown Mill Road range from 45-59dB as a result of traffic moving through neighbouring estates. The highest concentration of noise generation currently occurs along the Maynooth Road to the east of the site which is a busy regional road. Noise levels along this road range from 45-74dB.

Noise generation during the construction phase is projected to increase due to the movement of heavy goods vehicles and construction equipment along Oldtown Mill Road and within the site itself. Noise emission within Celbridge Town may increase temporarily, although proposed mitigation steps outlined in **Section 5.2** will ensure that construction traffic is routed in such a way that minimises disruption to nearby amenities and regular flow of traffic.

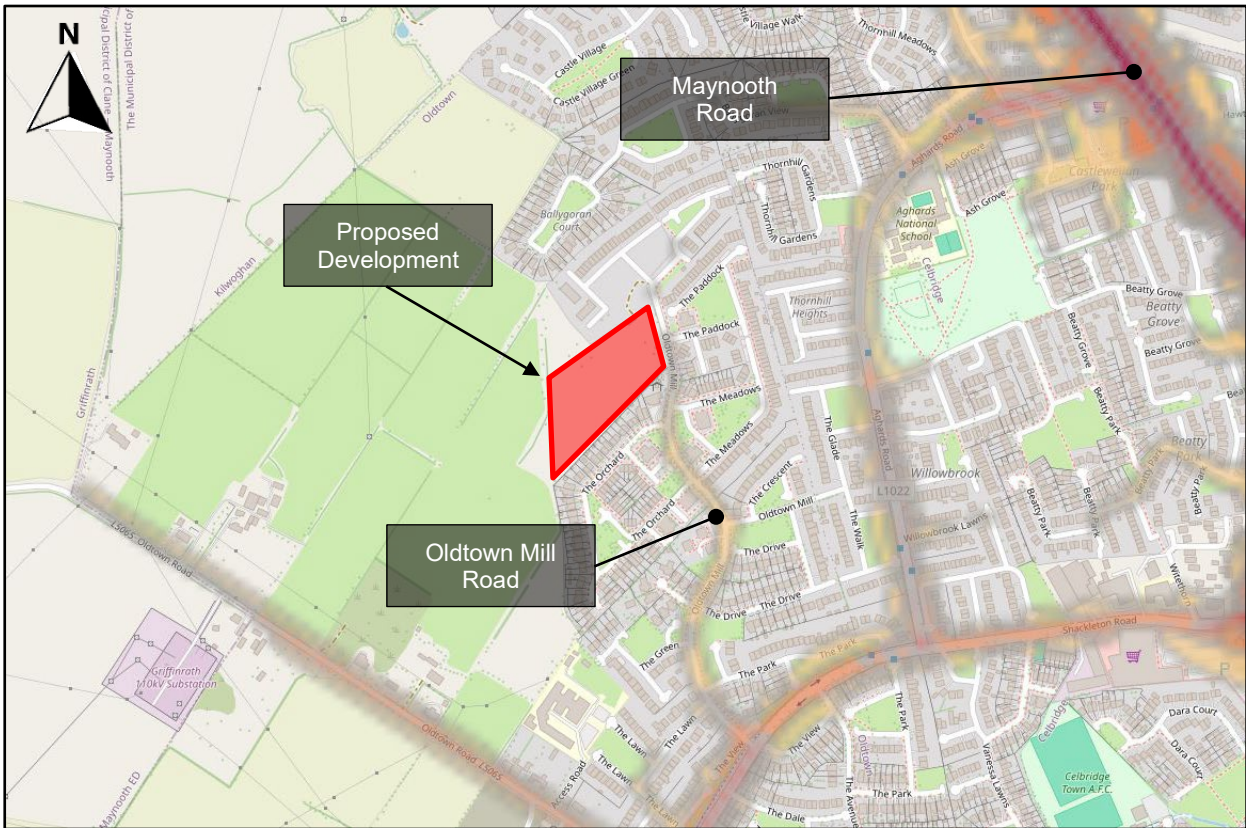


Figure 2.2: EPA Strategic Noise Map (Daytime Noise) (Source: epa.ie Map Viewer)

## 3 Development Description

### 3.1 Phasing of the Development

This Construction Environmental Management Plan (CEMP) will outline the intended sequence of works. A construction program of 12 - 18 months serves as the agreed estimated timeline for the project. A layout plan of the development is detailed in **Figure 3.1** below.

The proposed development includes the following sequence of works:

- 60 no. residential units including 40 no. houses and 20 no. apartments comprising 20 no. one-bed units; 15 no. two-bed units; 21 no. three-bed units; and 4 no. four-bed units; with renewable energy design measures (which may be provided externally) for each housing unit.
- Landscaping works including provision of (a) open space and kick about areas; (b) natural play features; and (c) new pedestrian and cycle connections.
- Associated site and infrastructural works including provision for (a) 2 no. ESB substations and switch rooms; (b) car and bicycle parking; (d) public lighting; (e) temporary construction signage; (f) estate signage; and (g) varied site boundary treatment comprising walls and fencing; and all associated site development works, including removal of existing spoil from the site in advance of construction works.

Access to the development is proposed along Oldtown Mill Road slightly north of the existing entrance to The Orchard estate and west of the entrance to The Paddock. A local road will extend south-westerly through the proposed estate. **Figure 3.1** shows the proposed site plan.



Figure 3.1: Site Plan (Cropped)

The project is to be divided into several distinct phases as follows:

## **Pre-Construction Phase – Site clearance and preliminary works**

- Removal of existing soil mounds to a suitably licenced facility to facilitate the works. **Section 3.2.1** below outlines the estimated amount of soil removal work required.
- Site set-up, temporary services, site hoarding / fencing, staff welfare facilities.
- Ground works and landscaping.

## **Phase 1 – Construction**

- 60 no. residential units comprising houses and apartment units.

## **Ancillary works – which will consist of:**

- Sustainable Drainage System (SuDS)
- Surface water and foul sewer network and associated attenuation
- Car and bicycle parking spaces
- Electrical and telecom services
- Mains water supply connections
- Wastewater drainage connections
- Pedestrian access routes
- Asphalt installation and road markings
- Landscaping of public open areas

## **3.2 Pre-Construction Activities**

The main contractor will conduct enabling works for soil removal, establish site setup, appropriate signing, hoarding, security fencing and welfare facilities.

### **3.2.1 Soil Removal**

It is estimated that the total volume of existing soil / spoil material to be removed from site equates to approximately 35,000m<sup>3</sup> (56,000T). Assuming the use of 30-tonne trucks operating at a schedule of 15 removals per day, an approximate timeline of removal works equates to 125 days or 21 weeks. This calculation is based upon a typical work schedule running from Monday-Friday. The designation of waste removal vehicles and appropriate facilities will be decided by the appointed Contractor. Accurate measurements of total soil to be removed from site will be provided by a suitably qualified Quantity Surveyor prior to removal and recorded in the Waste Register by the Contractor. A separate Resource and Waste Management Plan (RWMP) has been compiled which includes the Waste Register and list of Licensed Waste Facilities in the Kildare region.

### **3.2.2 Site Set-Up and Hoarding**

Perimeter hoarding will be provided around the site to provide a barrier against unauthorized access from the public areas. Controlled access points to the site, in the form of gates or doors, will be kept locked at any time that these areas are not monitored (e.g., outside working hours).

The hoarding will be well-maintained and may be painted. Any hoardings may contain graphics portraying project information. The site hoarding may be branded using the appointed Contractors logos, etc. Some marketing images or information boards may also be placed on the hoarding. Access to site will be controlled and monitored outside of site working hours. All personnel working on site must have a valid Safe Pass card and the relevant CSCS cards.

A suitably secure site compound will be set up, wherever the restricted confines of the site will allow and will facilitate the efficient delivery of materials and personnel to the site. This compound is to include material storage, site office and meeting room, and staff welfare facilities.

**Figure 3.2** below provides an outline of possible site compound locations. It is typically necessary to move the location of the compound as development progresses. As such, it is proposed that Area 1 to the northeast of the site is used as an initial compound location at the beginning of works. This would facilitate efficient monitoring and traversal of visitors to and from the site as well as minimize impact to groundworks required on the site overall. Area 2 may be used during the middle phase of development and provide a central hub to monitor all site works, while Area 3 may be used towards the end of development to facilitate finishing works across the site.

Generators or connection to electricity and water services will be set up to facilitate site works.

### **3.2.3 Communication**

Communication regarding construction methodologies and phasing will be communicated throughout development through finalised site plans as well as through the relevant Civils Report which will outline the scope of works required. The Site Contractor and Site Manager will ensure effective communication among site personnel and contractors.





Figure 3.2: Possible Site Compound Locations

### 3.3 Construction Sequence of New Structures

The exact construction specifications of the proposed residential units and associated infrastructure are yet to be finalised. This section of the CEMP will be updated once a main contractor is appointed and a definitive construction program is established, in advance of the commencement of the project.

A summary of operations for the construction phase is listed in **Table 3.1** below.

<b>Table 3.1: Summary of Operations Expected</b>	
External envelope will or may require the following operations:	Internal work will or may require the following operations:
<ul style="list-style-type: none"> <li>• Blockwork/Brickwork</li> <li>• Sand &amp; cement rendering</li> <li>• Windows &amp; doors</li> <li>• Roof Coverings – Slate and Tile</li> <li>• Flashing, Aprons and Tray – Leadwork/Powder coated metal</li> </ul>	<ul style="list-style-type: none"> <li>• Electrical installation</li> <li>• Mechanical installation</li> <li>• Fireproofing</li> <li>• Partitions and ceilings – use of gypsum based products</li> <li>• Painting</li> <li>• Plastering</li> <li>• Stairs</li> <li>• Joinery</li> <li>• Tiling</li> <li>• Air Tightness sealing and testing</li> <li>• Metal Work</li> <li>• Sanitary-ware installation</li> <li>• Vanity units</li> <li>• Reinforcement works</li> <li>• Insulation</li> <li>• Plumbing</li> <li>• Concreting/ floor slab</li> <li>• Carpet installation</li> <li>• Timber floors</li> <li>• Roofing</li> </ul>
Above ground external operations:	
<ul style="list-style-type: none"> <li>• Landscaping</li> <li>• Installation of manholes</li> <li>• Lamp posts</li> <li>• Tarmac/ surfacing</li> <li>• Signs</li> <li>• Car parking and mobility compliant car parking</li> </ul>	
Below ground operations:	
<ul style="list-style-type: none"> <li>• Foul sewer, surface water, rainwater, and potable water networks</li> <li>• Attenuation tanks</li> <li>• Electrical ducting</li> </ul>	

### 3.4 Site Working Hours

Construction operations on site will generally be subject to a planning permission and conditions. However, it may be necessary for some construction operations to be undertaken outside these times, for example, service diversions and connections, concrete finishing and fit-out works, etc.

Deliveries of materials to site will generally be between the hours of 08:00 – 18:00 Monday to Friday, and 08:00 to 14:00 on Saturdays, or as specified by the Kildare County Council. There may be occasions where it is necessary to make certain deliveries outside these times, for example, where large loads are limited to road usage outside peak times.

## 4 Environmental Management Plan

### 4.1 Background

A preliminary risk assessment was carried out for the proposed site location in accordance with the Air Quality Monitoring and Noise Control Unit's Good Practice Guide for Construction and Demolition, produced by the London Authorities Noise Action Forum, July 2016. This assessment took into account factors relating to the proximity of the site to sensitive receptors and rated the levels of nuisance and disruption anticipated with scheduled work practices.

Following the completion of this risk assessment, available in **Appendix A**, the proposed development was determined to be a moderate risk site. This section outlines suitable measures to minimise nuisance noise and dust emissions in order to minimise any impact of the proposed developments on surrounding receptors.

### 4.2 Noise

The Contractor will aim to restrict noise levels to the following levels:

- Daytime (08:00 to 19:00 hrs) – 70dB
- Evening (19:00 to 23:00 hrs) – 50dB
- Night-time (23:00 to 08:00 hrs) – 45dB (measured from nearest noise sensitive location).

To minimise noise from construction operations, no heavy construction equipment/ machinery (to include pneumatic drills, construction vehicles, generators, etc.) shall be operated on or adjacent to the construction site before 08:00 or after 19:00, Monday to Friday, and before 08:00 or after 14:00 on Saturdays. No activities shall take place in site on Sundays or Bank Holidays. No activity, which would reasonably be expected to cause annoyance to residents in the vicinity, shall take place on site between the hours of 19:00 and 08:00am.

The proposed development will be obliged to comply with BS 5228 "*Noise Control on Construction and open sites Part 1*". The contractor shall implement the following measures to eliminate or reduce noise levels where possible:

- All site staff shall be briefed on noise mitigation measures and the application of best practicable means to be employed to control noise.
- All staff should be briefed on the complaints procedure, the mitigation requirement and their responsibilities to register and escalate complaints received.
- Good quality site hoarding is to be erected to maximise the reduction in noise levels. It is recommended to incorporate a 2.4m timber hoarding to mitigate excessive noise pollution to neighbouring estates and sensitive receptors.
- Contact details of the contractor and site manager shall be displayed to the public, together with the permitted operating hours.
- Material and plant loading and unloading shall only take place during normal working hours.
- Ensure that each item of plant and equipment complies with the noise limits quoted in the relevant European Commission Directive 2000/14/EC.
- Fit all plant and equipment with appropriate mufflers or silencers of the type recommended by the manufacturer.
- Use all plant and equipment only for the tasks for which it has been designed.

- Locate movable plant away from noise sensitive receptors.
- Avoid the transfer of noise and vibration from demolition activities to adjoining occupied buildings through cutting any vibration transmission path or by structural separation of buildings.
- Ensure written confirmation is received from Kildare County Council Planning Department when applying for extensions to normal working hours. No out of hours work to be undertaken unless permission to do so has been granted.
- In the event that excessive noise levels are deemed necessary, Kildare County Council and local residents must be suitably notified in advance of said works.

## 4.3 Dust and Air Quality

Dust prevention measures will be put in place for any particulate pollution. The extent of dust generation under construction activities being carried out is dependent on environmental factors such as rainfall, wind speed and wind direction. The most likely sources of dust generation at this site include soil stripping and excavation of foundations for the main buildings and the sawing of wood and concrete throughout the duration of the project. Dust can also be dispersed by excessive vehicular movement around the site during dry periods. Control Measures are outlined as follows:

- Soil will not be exposed until a replacing capping layer is almost ready to be placed. This is to ensure that soil is left exposed for the minimum amount of time possible.
- Material stockpiles will be strategically placed to reduce wind exposure. Materials will be ordered on an “as needed” basis to reduce excessive storage.
- The contractor will spray water on the surface of all roads in the vicinity of the site if required in order to minimise dust generation from the construction activities.
- Appropriate dust suppression will be employed to prevent fugitive emissions affecting those occupying neighbouring properties or pathways.
- Restrict vehicle speeds to 15 kmph as high vehicle speeds cause dust to rise.
- Covers or dampening of soil stockpiles when high wind and dry weather are encountered, if required.
- All consignments containing material with the potential to cause air pollution being transported by skips, lorries, trucks or tippers shall be covered during transit on and off site.
- Street and footpath cleaning shall be undertaken during the ground works phase to minimise dust emissions.
- A road sweeper with vacuuming capabilities will operate along construction traffic routes throughout the development cycle to alleviate excessive material deposition along transport routes in the vicinity of the site.
- Wet cut concrete saws are only to be used on site. Tools with dust extraction filters are to be used when and where possible.
- No materials shall be burned on-site.

## 4.4 Surface Water and Groundwater Protection

Surface water drainage from the proposed site from internal roadways, pedestrian footpaths, roofs and hardstanding areas will be collected via a gravity drainage network and collected by a surface water attenuation pond. The attenuation pond will be located to the southwest of the site within the landscaped open area. A number of discrete landscape areas are also proposed which will provide bioretention of rainwater during minor rainfall events. Rainwater resulting

from larger storm events will be collected via overflow drainage infrastructure and collected within the attenuation pond. A number of tree pits will be constructed to provide additional storage of runoff from roads, car parking, and footpaths.

The main pollutants with the potential to impact water receptors are silt, fuel/oil, concrete and chemicals. The steps outlined below aim to eliminate contamination of site surface water runoff. The below recommendations are advised with reference to the Inland Fisheries Board recommendations for protection of adjacent water courses during the construction phase:

- Harmful materials such as fuels, oils, greases, paints and hydraulic fluids must be stored in bunded compounds well away from storm water drains and gullies. Refuelling of machinery should be carried out using drip trays.
- All manholes and gullies will be covered with silt fencing material and sandbags to limit silt and chemical run-off into surface water.
- Refuelling will not be permitted within 10m of surface drains, with the exception of pumps for dewatering purposes, which are to be stored on portable spill bunds.
- Runoff from machine service and concrete/grout mixing areas must not enter storm water drains and gullies leading off-site.
- No direct discharges to be made to waters where there is potential for cement/ residues/ oils/ chemicals in discharges.
- Stockpile areas for sands and gravel should be kept to minimum size, well away from storm water drains and gullies leading off-site.
- Open excavations to be backfilled immediately following installation of services, etc.
- Earthworks and the movement of plant on soil surfaces will be avoided during periods of extensive rainfall to limit silt laden runoff and damage to soil structure.
- Pre-cast concrete should be used wherever possible. When this is not possible, any works using cast-in-place (poured) concrete must be done in the dry and effectively isolated from any flowing water or drains for a sufficient period to ensure no leachate from the concrete.
- As per the plans, an attenuation pond will be implemented to the southwest of the site. Discharges from the pond will be restricted to greenfield run-off rates.
- Following heavy rainfall events, it is important to mitigate excessive outflow of silt and particulates to the surrounding surface water drainage system. During the pre-construction phase, silt outflows to surface water drainage infrastructure (gullies, drains, etc.) along the Oldtown Mill Road may be mitigated by using sandbags or silt fencing, where suitable. During the construction phase, once site-specific surface water drainage infrastructure has been developed, silt chambers should be blocked off following high rainfall events to prevent excessive silt outflows to the surface water drainage system.

## **4.5 Protection of Ecological Receptors**

### **4.5.1 Screening for Appropriate Assessment**

An Appropriate Assessment Screening Report was published by *NM Ecology Ltd.* in relation to the proposed development which assessed the proximity of the site to nearby sensitive ecological receptors (SPAs, SACs, NHAs) and outlined potential pathways to such receptors during development. The main findings of the report were as follows:

- The Site is not within or adjacent to any European sites and as such, poses no risk of direct impact to any European sites.

- **Surface Water Pathways:** There are no rivers or streams within or adjacent to the Site, so surface water can be ruled out as a pathway to any European sites.
- **Groundwater Pathways:** If any pollutants soaked to ground within the Site, they would have to pass through 3.5km of intervening subsoils/bedrock before reaching the Rye Water Valley / Carton SAC. This would reduce any pollutants to negligible concentrations before reaching the SAC, in which case they would pose no risk of impacts. Therefore, groundwater can be ruled out as a feasible pathway.
- **Land Pathways:** There is no risk that any pollutants could flow 3.5km over land to reach the SAC.
- **Air Pathways:** The only potential airborne pollutant generated at the Site would be dust. There is no risk that any perceptible quantity of dust could be carried 3.5km to the SAC.

In summary, no feasible pathways were identified between the Site and any European sites.

There are no SPAs in the vicinity of the Site, and as such, the Site is of no importance for any SPA bird species.

## 4.5.2 Ecological Impact Assessment

*NM Ecology Ltd.* also carried out an Ecological Impact Assessment of the Site to identify any important ecological features that could be affected by development. The report outlines the following predicted impacts to ecological receptors and possible mitigation measures:

- **Removal of hedgerow habitat:** The hedgerow on the western boundary will be retained and incorporated into the proposed development. The northern end of the hedgerow will be incorporated into the public open space near the detention basin, and the southern end of the hedgerow will form the western boundary of unit 60. Root protection zones will be installed around these trees and shrubs to prevent inadvertent damage during construction works. The majority of the north-western hedgerow will be removed as part of the residential development to the north of the site (Planning Ref. 191282). This section of hedgerow was present when ecological surveys were carried out in June 2023 although will not be present when construction on the proposed development commences. A remaining fragment of hedgerow at the northern end of the north-western hedgerow (approx. 50 m in length) will be removed for the proposed development. It is noted that a new native hedgerow will be planted just to the north of the removed hedgerow as part of development no. 191282. In summary, the majority of remaining hedgerow within the Site will be retained, and only a small section will be removed. The landscaping scheme for the proposed development will involve the planting of a range of trees and shrubs, which will compensate for the loss of 50 m of fragmented hedgerow. On balance, this compensatory planting will result in a neutral effect on hedgerow habitat.
- **Protection of bird and small mammals:** Under Sections 22 and 23 of the Wildlife Act 1976 (as amended), it is an offence to kill or injure a protected bird or mammal, or to disturb their breeding / resting places. Most birds nest between March and August (inclusive), and the breeding season for most small mammals is similar. Therefore, it is strongly recommended that site clearance works are carried out between September and February (inclusive), i.e. outside the nesting season. If this is not possible, an ecologist will survey the affected areas in advance to assess whether any breeding birds or mammals are present. If any are encountered, vegetation clearance will be delayed until the breeding attempt has been completed, i.e. after chicks have fledged and a nest has been abandoned.

- **Potential biodiversity enhancements:** The Landscape and Biodiversity Plan for the proposed development (prepared by Mitchell & Associates, 2024) includes some biodiversity enhancement measures that will be implemented as part of the landscaping scheme, including:
  - Retention and management of the hedgerow on the western boundary of the Site. The retained hedgerow will be trimmed every 2 – 5 years, cutting no more than 66% of the hedgerow in any year to retain some fruits for birds.
  - Planting of native trees and shrubs in landscaped areas, including rowan *Sorbus aucuparia*, pedunculate oak *Quercus robur*, bird cherry *Prunus padus*, crab-apple *Malus sylvestris* and hazel *Corylus avellana*.
  - Planting of native wetland vegetation in the surface-water detention basin in the west of the Site.
  - Management of some grasslands as meadows, notably around the detention basin and in the east of the Site.
  - Swales will also be managed as meadows and will include check dams (typically large rocks), and filter strips planted with broadleaved trees.
  - Installation of nest boxes for swifts, swallows and house martins on the apartment building.
  - Provision of a hedgehog box in the retained hedgerow on the western boundary of the site.
  - Provision of small openings (13 x 13 cm) at the western boundary fence and in fences between private gardens to provide access for small mammals.

These measures will partly compensate for removal of existing habitats (hedgerow, scrub and dry meadow) of the proposed development. They will also introduce some habitats that are not currently present at the Site, notably the detention basin with wetland vegetation.

It is concluded that following successful implementation of the proposed mitigation measures, the proposed development will not cause any significant negative impacts on designated sites, habitats, legally protected species, or any other features of ecological importance.

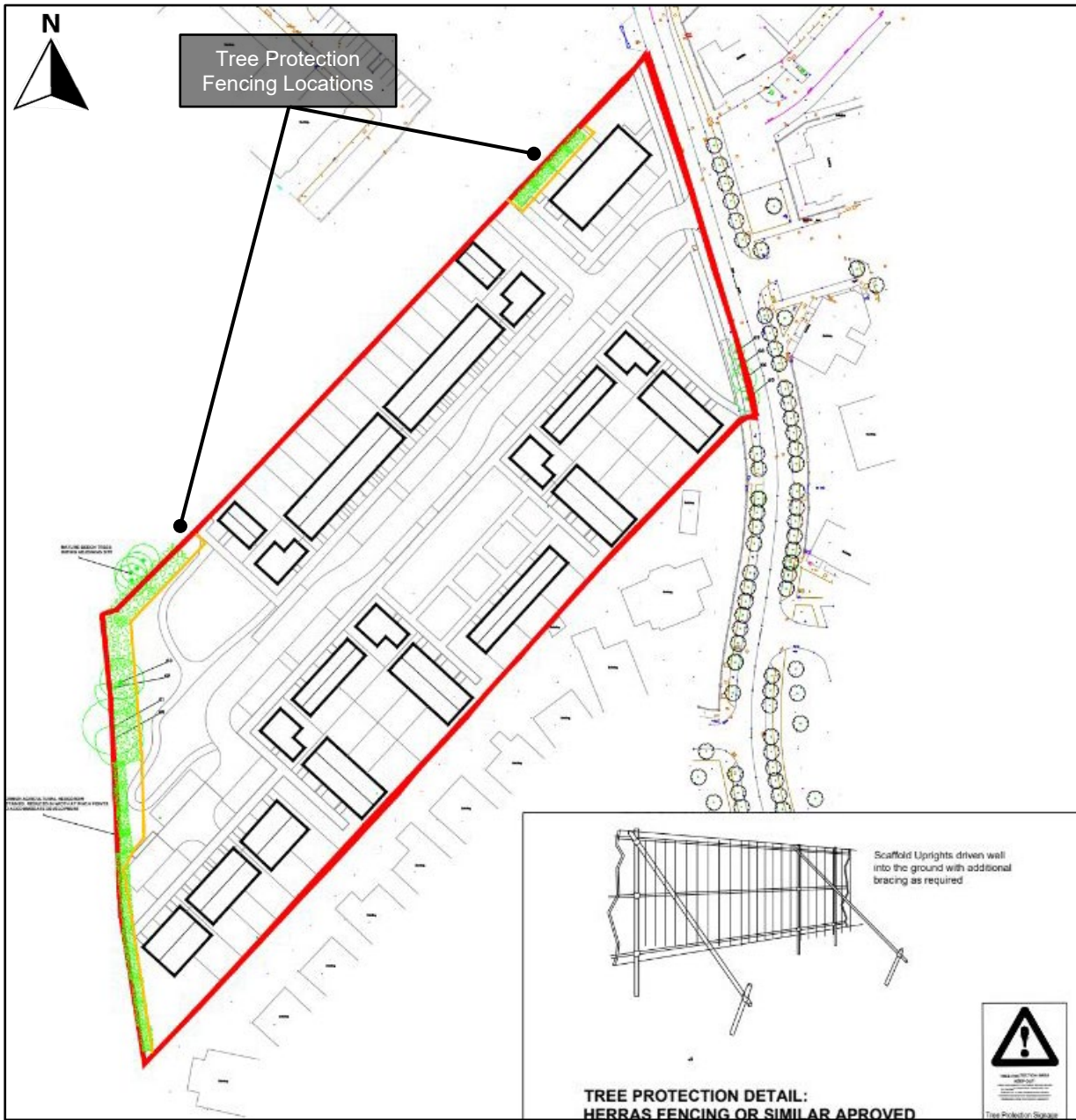
### 4.5.3 Arboricultural Assessment

An Arboricultural Assessment & Impact Report was published by *CMK Hort & Arb Ltd.* which assessed the trees and woody vegetation present at the site location. The potential development impacts to existing vegetation as well as mitigation factors are summarised as follows:

- **Impact of the Proposed Development:** The proposed development will necessitate the removal of all the centrally located early mature trees. The link road between the subject site and the site to the north will necessitate the removal of 6m of hedgerow. The open space area and garden of the property adjoining the southern boundary will incorporate 126m of hedgerow with an additional 24m of hedgerow retained to rear of houses on the northwestern boundary. One category C tree (of low quality and value) on the south corner of the site is not considered suitable for retention within a private rear garden and will be removed.
- **Tree Protection:** Tree protection fencing should be erected following the removal of permitted vegetation and prior to the mobilisation of plant and site infrastructure. Tree protection fencing should be retained in place until the commencement of soft landscaping works or as agreed with the project arborist.







**Figure 4.2:** Tree protection fencing locations (Highlighted Yellow) (Cropped. Source: CMK Hort & Arb Ltd.)

## 5 Outline Traffic Management Plan

### 5.1 Background

This Outline Traffic Management Plan (OTMP) is designed to facilitate access to the site by plant, machinery, and work vehicles during collections/ deliveries; and to minimise traffic impacts of construction to residents and amenities in the vicinity of the site. Celbridge is a well-developed town that receives a high degree of traffic on a regular basis. As such this Outline Traffic Management Plan aims to provide options for the routing of construction traffic that will avoid built-up areas and reduce impact on sensitive receptors (schools, healthcare facilities, public amenity areas). **Section 5.5** provides an outline of alternative routes that avoid travel through Celbridge Town Centre.

### 5.2 Outline Traffic Management Plan

The construction phase OTMP has been prepared in accordance with the following best practices publications and demonstrates compliance with the requirements of the Health and Safety Authority:

1. Chapter 8 of the Traffic Signs Manual and the Safety, Health & Welfare at Work (Construction) Regulations – Department of Transport
2. Temporary Traffic Management Design Guidance – Department of transport, Tourism and Sport.

The main contractor will be required to implement monitoring measures to confirm the effectiveness of the mitigation measures outlined in the OTMP. The OTMP shall address the following issues:

- Site Access & Egress
- Traffic Management Signage
- Routing of Construction Traffic/ Road Closures
- Timings of Material Deliveries to Site
- Traffic Management Speed Limits
- Road Cleaning
- Road Condition
- Road Closures
- Enforcement of Construction Traffic Management Plan
- Details of Working Hours and Days
- Details of Emergency plan
- Communication
- Construction Methodologies
- Particular Construction Impacts.

### 5.3 Construction Entrance and Construction Traffic Control

#### 5.3.1 Access in

The proposed construction entrance shall be located at the existing site gate located along the Oldtown Mill Road adjacent to the entry road to The Paddock housing estate. At present the gate provides access and egress directly onto the Oldtown Mill Road. Construction traffic will

approach the site entrance from the south utilising Oldtown Mill Road which connects to the Shackleton Road approximately 530m to the south. The entrance will be manned by a banksman at all times who will direct traffic safely into the construction site and facilitate the safe navigation of larger construction vehicles as required. The site entry/ exit point is detailed in **Figure 5.1**.



**Figure 5.1:** Site access point (Source: Google Maps).

The entrance gate will be within the boundaries of the site and will prevent incoming vehicles from causing obstruction to local traffic on Oldtown Mill Road. Since only one access gate is available, at most one HGV may enter/ exit the site at a time. Strong lines of communication with hauliers, strict delivery schedules and just-in-time delivery methods will be in operation to ensure no more than two trucks will visit the site at any one time. It is envisaged that strict adherence to these protocols will ensure that no queuing will occur on Oldtown Mill Road.

### **5.3.2 Access Out**

When vehicles are due to depart from the site the banksman will ensure the roadway is safe to proceed and will communicate with the driver in the cab. The proposed construction exit from the site will be the same as that used for entrance to the site, see **Figure 5.1**.

The main contractor is required to ensure the provision of adequate guarding and lighting appropriate to the circumstances. Traffic signs should be placed in advance of the works area on both sides to ensure adequate warning to the general public and maintained, when necessary, they should be operated as reasonably required for the safe guidance or direction of the public with regard to the needs of people with disabilities. The main contractor will comply with Regulation 97 of the Safety, Health, and Welfare at Work (Construction)

Regulations 2013.

Access to the construction site will only be to authorised persons. During afterhours, security will be employed by the main contractors to ensure no unauthorised access.

## 5.4 Deliveries to Site / Site Access

The site entrance will be gated and manned at all times with access only permitted for site vehicles and plant movements when necessary.

Deliveries of materials to site will be planned and programmed to ensure that the materials are only delivered when required by adopting a 'just in time', lean construction management approach. There will be periods where multiple vehicle deliveries will be required, e.g., site fill material under roads, houses and landscape areas, pre-cast concrete and large concrete pours. These will be planned well in advance and no queuing of vehicles will be allowed on the public road at the entrance to the site. Supply chain to be directed as not to travel in convoys greater than three at any time.

All off-loading of material will take place within the site, remote from the public road and access via the agreed access construction point only. Bulk deliveries to take place outside of peak traffic hours within a six-day week as to minimise impact on the existing road network.

**Access control:** The site entrance will always be controlled by a banksman. The contractor will carry out a visitor induction briefing for all visitors or other persons who need access to the construction area. All visitors to the site will be required to have current 'Safe Pass' cards.

**Material delivery:** Material deliveries to the site will be coordinated as to avoid peak traffic hours associated with the neighbouring estates which could be expected around regular commuting times in the morning and evening.

**Sign management:** Signs are to comply with statutory requirements on public roads. Other construction sites may be carrying out construction activity at the same time as the subject site. It is therefore imperative that directions to each site are distinctly identifiable.

## 5.5 Routing of Construction Traffic

All traffic associated with the development must turn left off the Oldtown Mill Road to reach the access point of the site. Provision of suitably large national roads in the vicinity of the site are limited and as such, construction traffic must travel through local roads associated with the residential estates surrounding the site. The presence of sensitive receptors near the site, namely Scoil Mochua to the northeast and a gym, church, and health centre to the southeast, mean that travel from the east should be avoided where possible. Using the M4 motorway as a primary source of construction traffic, it is proposed that vehicles utilise Junction 7 and travel southbound along R406 beyond Toolestown and take the next left on to local road L5065/ Oldtown Road. Traffic should follow L5065/ Oldtown Road east for approximately 3.7 km and turn left at the junction with Shackleton Road. The Oldtown Mill Road is located approximately 220m along Shackleton Road on the left and the proposed site entrance is located ca. 600m north along this road. In due consideration of the potential additional travel time caused by disrupted traffic flow within Celbridge Town when travelling from the east, it is not expected that the proposed transport route will cause any undue additional travel time to the site. See **Figure**

5.2 for the suggested construction traffic route.

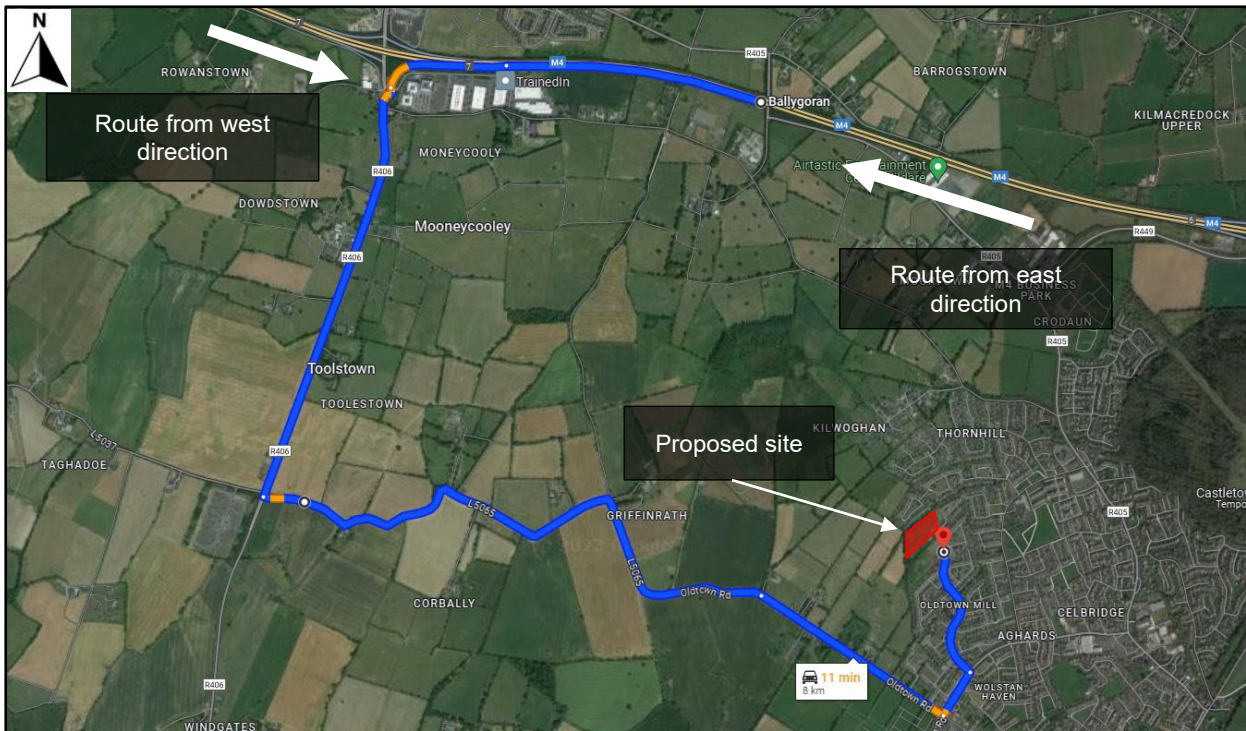


Figure 5.2: Traffic routes to proposed site (Source: Google Maps).

## 5.6 Traffic Management Speed Limits

Adherence to posted/ legal speed limits will be emphasised to all contractors and sub-contractors during induction training.

Drivers of construction vehicles/ HGVs will be advised that vehicular movements in locations, such as local community areas, shall be restricted to 50 km/h. Special speed limits of 30 km/h shall be implemented for construction traffic in sensitive areas such as residential. Such recommended speed limits will only apply to construction traffic and shall not apply to general traffic.

## 5.7 Road Cleaning

A wheel wash facility will be provided prior to exit of the site when required throughout the various stages of construction on-site. This is to ensure that minimal suspended solids reach nearby waterbodies or surface water drainage systems, and that minimal road sweeping will be required on the public roads. Although a requirement for road sweeping cannot be eliminated entirely, control measures within site are aimed at limiting the need for road sweepers. If conditions require it, then a manned power washer shall be put in place to assist the wheel wash system.

Road sweeping operations to remove any project related dirt and material deposited on the road network by construction/ delivery vehicles will be utilised as required. It is recommended that road sweepers used have a vacuum function that can remove fine silt and dust from

nearby surfaces effectively and prevent them from entering nearby waterbodies and drainage systems. All material collected will be disposed of to a licensed waste facility.

The following additional measures will be taken to ensure that the site, public roads and surroundings are kept clean and tidy:

- A regular program of site tidying will be established to ensure a safe and orderly site.
- Food waste will be strictly controlled on all parts of the site.
- Mud spillages on roads and footpaths outside the site will be cleaned regularly and will not be allowed to accumulate. This process is pertinent in cases of heavy rainfall where sediments can more easily reach nearby waterbodies and drainage systems.

## **5.8 Road Condition**

The higher volume of heavy vehicle traffic movements and the nature of the payload may create problems to the local road network in terms of:

- Fugitive losses from wheels, trailers, or tailgates.
- Localised areas of subgrade and wearing surface failure.

The main contractors shall ensure that:

- Loads of materials leaving each site will be evaluated and covered if considered necessary to minimise potential dust impacts during transportation.
- The transportation contractor shall take all reasonable measures while transporting waste or any other materials likely to cause fugitive losses from a vehicle during transportation to and from site, including but not limited to:
- Covering of all waste or material with suitably secured tarpaulin/ covers to prevent loss.
- Utilisation of enclosed units to prevent loss.
- Roads forming part of the haul routes will be monitored visually throughout the construction period and a truck mounted vacuum mechanical sweeper will be assigned to roads along the haul route as required.

## **5.9 Enforcement of TMP**

The traffic management plan will be enforced by both the Construction Project Manager and the Resident Engineer.

All project staff and material suppliers will be informed of the measures proposed by the TMP during site induction and will be required to adhere to the final TMP. As outlined above, the contractor shall agree and implement monitoring measures to confirm the effectiveness of the TMP.

## **5.10 Working Hours**

Deliveries of materials to site will generally be between the hours of 08:00 and 19:00 Monday to Friday, and 08:00 to 14:00 on Saturdays. No deliveries will be scheduled for Sundays or Bank Holidays.

## 5.11 Emergency Procedures

The main contractor shall ensure that unobstructed access is provided to all emergency vehicles along all routes and site accesses. The contractor shall provide to the local authorities and emergency services, contact details of the contractor's personnel responsible for construction traffic management. In the case of an emergency the following procedure shall be followed:

- Emergency Services will be contacted immediately by dialling 112.
- Exact details of the emergency/ incident will be given by the caller to the emergency line operator to allow them to assess the situation and respond in an adequate manner.
- The emergency will then be reported to the Site Team Supervisors and the Safety Officer.
- All construction traffic shall be notified of the incident (where such occurs off site).
- Where required, appointed site first aiders will attend the emergency immediately.
- The Safety Officer will ensure that the emergency services are on their way.

## 5.12 Communication

The main contractor shall ensure that close communication with Kildare County Council and emergency services is maintained throughout the construction phase. Such communications shall include:

- Submissions of proposed traffic management measures/ closures for comment and approval.
- Ongoing reporting relating to the condition of the road network and updates to construction programming.
- Information relating to local and community events that could conflict with proposed traffic management measures and construction traffic aimed towards implementing alternative measures to avoid such conflicts.
- The contractor shall also ensure that the local community is informed of any proposed traffic management measures in advance of their implementation. Such information shall be disseminated by posting advertisements in local newspapers and delivering leaflets to houses in the affected areas. Such information shall contain contact information for members of the public to obtain additional information and to provide additional knowledge such as local events, sports fixtures, etc., which may conflict with proposed traffic management measures.
- Effective communication is particularly important during the pre-construction phase with regards to the soil removal procedure as outlined in **Section 3.2.1** above. A continuous flow of construction traffic is expected during this phase, and it is therefore pertinent that local authorities and nearby residents are suitably informed of the potential disruptions posed by this procedure.

## 6 Implementation

### 6.1 Role and Responsibilities

Due to the scale and nature of this development, the appointment of a full-time environmental manager is deemed surplus to requirements for the duration of the project. The Construction Project Manager will be responsible for the day-to-day implementation of the measures outlined in the Project CEMP. The Construction Project Manager will be supported by an Environmental Consultant who will be involved in the project on an ad-hoc basis should unforeseen or significant environmental incidents arise.

#### 6.1.1 Construction Project Manager

The Construction Project Manager will have the overall responsibility of ensuring the measures outlined in the Project CEMP are adhered to for the duration of the construction phase. The primary responsibilities of the Construction Project Manager are as follows:

- Promotion of awareness of environmental issues associated with each project phase.
- Ensure adherence with all environmental and traffic management standards listed in the Project CEMP.
- Facilitate environmental & waste audits and site visits.
- Monitor the impact of construction traffic on local traffic conditions.
- Awareness and implementation of relevant legislation, codes of practice, guidance notes as stated in the CEMP.
- Conduct regular site inspections to facilitate the timely identification of environmental risks or incidents.
- Ensure all construction activities are carried out with minimal risk to the environment.
- Report environmental incidents in a timely manner to the project Environmental Consultant and the relevant authorities.

#### 6.1.2 Construction Project Manager Contact Details

Contact details of the project manager are pending until a project manager has been appointed.

- Name: Pending
- Telephone: Pending
- Email: Pending

#### 6.1.3 Project Environmental Consultant

As mentioned above the Construction Project Manager will assume the role of Project Environmental Consultant. Should any issues or impacts arise throughout the project then a suitable Environmental Contractor will be contacted. The primary responsibilities of the Project Environmental Consultant are as follows:

- Quality assurance of the Project CEMP.
- Update of the Project CEMP as required paying particular attention to site-specific environmental hazards or changes in legislation.



- Ensuring compliance of Project CEMP with the conditions of the Planning Permission.
- Provide expertise to the Construction Project Manager on environmental concerns.
- Conduct the various specialist environmental monitoring tasks outlined within the Project CEMP (noise, dust, surface water monitoring, etc.).
- Prompt response to environmental issues if they arise.

## **6.1.4 Resident Engineer**

Typically, the Resident Engineer's primary role involves assurance that the construction work of a project is carried out according to the quality, time and cost requirements of the contract. A significant degree of cross-over can usually be anticipated between the roles of a Resident Engineer, a Construction Project Manager and an Environmental Consultant. With respect to the Project CEMP, the Resident Engineer is expected to play a crucial role in the Traffic Management Plan (TMP) along with the following responsibilities:

- Performing or coordinating site inductions.
- Monitoring the performance of subcontractors.
- Monitoring the performance of the traffic management plan.
- Managing and supervising less experienced site engineers and operatives.
- Ensuring that work activities have been carried out in accordance with the plans, specifications, and industry standards.
- Ensuring that tests and inspections are performed.
- Liaising with construction management to remove any hazards associated with work activities.
- Ensuring that delivered materials meet specifications and established quality standards.
- Initiating and maintaining records, back-charge procedures, progress reports etc.

## **6.2 Awareness and Training**

### **6.2.1 Environmental Induction**

The key environmental topics outlined in the Project CEMP will be summarised and integrated into the general site induction. Site-specific concerns and best work practices will be outlined to all contractors and sub-contractors due to carry out work at the site. As a minimum this will include:

- The roles and responsibilities of the Construction Project Manager the Environmental Consultant and the Resident Engineer along with the responsibilities of contractors/sub-contractors themselves.
- Incident and complaints procedure.
- Outline of the CEMP structure.
- Site-specific environmental concerns.
- Best work practices

### **6.2.2 Toolbox Talks**

Daily toolbox talks will be conducted by the Construction Project Manager as standard practice. It is the duty of the Construction Project Manager to liaise with the Project Environmental Consultant and Resident Engineer to assess site operations for environmental concerns particularly as the project advances and new activities commence. Appropriate mitigation

measures will be devised and communicated to the relevant personnel prior to the commencement of any such activities.

### **6.3 Environmental Incidents and Complaints Procedure**

The Construction Project Manager will maintain a register of environmental incidents which will document the nature, scale and severity of any environmental incident or complaint which arises due to site activities. In the event of an environmental incident the following steps must be followed:

- The Project Environmental Consultant is notified immediately.
- The Project Environmental Consultant will liaise with the competent authority if necessary.
- The details of the incident will be recorded on an Environmental Incident Form which will record the following details:
  1. Cause of the incident
  2. Extent of the incident
  3. Immediate actions
  4. Remedial measures
  5. Recommendations made to avoid reoccurrence
- If the incident has impacted on an ecologically sensitive receptor (SPA, SAC, NHA) an ecological specialist will be consulted.
- The Project Environmental Consultant and Construction Project Manager will fully cooperate with any investigations conducted by the competent authority.

## 7 Conclusion

This Construction Environmental Management Plan (CEMP) will form part of the construction contract and is designed to reduce possible impacts which may occur during the construction of the proposed development.

The proposed development shall be constructed and developed to minimise the generation of construction and demolition waste. During the construction phase, construction waste shall be stored and segregated in dedicated waste storage areas which shall optimise the potential for off-site reuse and recycling. All construction waste materials shall be exported off-site by an appropriately permitted waste contractor. Measures and policies for proper waste management during this project are outlined in **Section 5** of this report.

Extensive measures shall be taken to prevent uncontrolled emissions to drains and gullies leading off the site. Noise mitigation measures will be utilised as required. Several measures have been outlined to ensure adequate dust suppression throughout the project. Noise and dust monitoring shall be carried out at various stages throughout the project to ensure compliance with the relevant standards.

Suitably qualified personnel including a Construction Project Manager, Project Environmental Consultant and Resident Engineer will be appointed to implement the procedures and protocols relevant to their profession as outlined in this CEMP.

The Client shall be responsible for ensuring that The Contractor manages the construction activities in accordance with this Construction Project Management Plan and shall ensure that any conditions of planning are incorporated into the final Construction Project Management Plan prepared by the appointed works contractor.

## Appendix A: Risk Assessment as per Air Quality Monitoring and Noise Control Unit’s Good Practice Guide for Construction and Demolition

### Risk Assessment A – Locality/Site Information

	Low	Medium	High
<b>Expected duration of work</b>			
Less than 6 months			
6 months to 12 months			
Over 12 months			x
<b>Proximity of nearest sensitive receptors</b>			
Greater than 50 metres from site	x		
Between 25m and 50m			
Less than 25 metres			
Hospital or school within 100 metres			
<b>Day time ambient noise levels</b>			
High ambient noise levels (>65dB(A))			
Medium ambient noise levels (55-65dB(A))		x	
Low ambient noise levels (<55dB(A))			
<b>Working Hours</b>			
8am – 7pm Mon-Fri; 9am-2pm Sat	x		
Some extended evening or weekend work			
Some night-time working, including likelihood of concrete power floating at night			
<b>SUBTOTAL A</b>	<b>2</b>	<b>1</b>	<b>1</b>

## Risk Assessment B – Works Information

	Low	Medium	High
<b>Location of works</b>			
Majority within existing building			
Majority External			x
<b>External Demolition</b>			
Limited to two weeks			
Between 2 weeks and 3 months			
Over three months			
<b>Ground Works</b>			
Basement level planned			
Non-percussive methods only			
Percussive methods for less than 3 months		x	
Percussive methods for more than 3 months			
<b>Piling</b>			
Limited to one week			
Bored Piling Only			
Impact or vibratory piling			
<b>Vibration generating activities</b>			
Limited to less than 1 week			
Between 1 week and 1 month		x	
Greater than 1 month			
<b>SUBTOTAL B</b>	<b>0</b>	<b>2</b>	<b>1</b>

## Total Risk Assessment

	Low	Medium	High
<b>Risk Assessment A</b>	<b>2</b>	<b>1</b>	<b>1</b>
<b>Risk Assessment B</b>	<b>0</b>	<b>2</b>	<b>1</b>
<b>Total</b>	<b>2</b>	<b>3</b>	<b>2</b>

The site is assessed as a moderate-to-high overall.

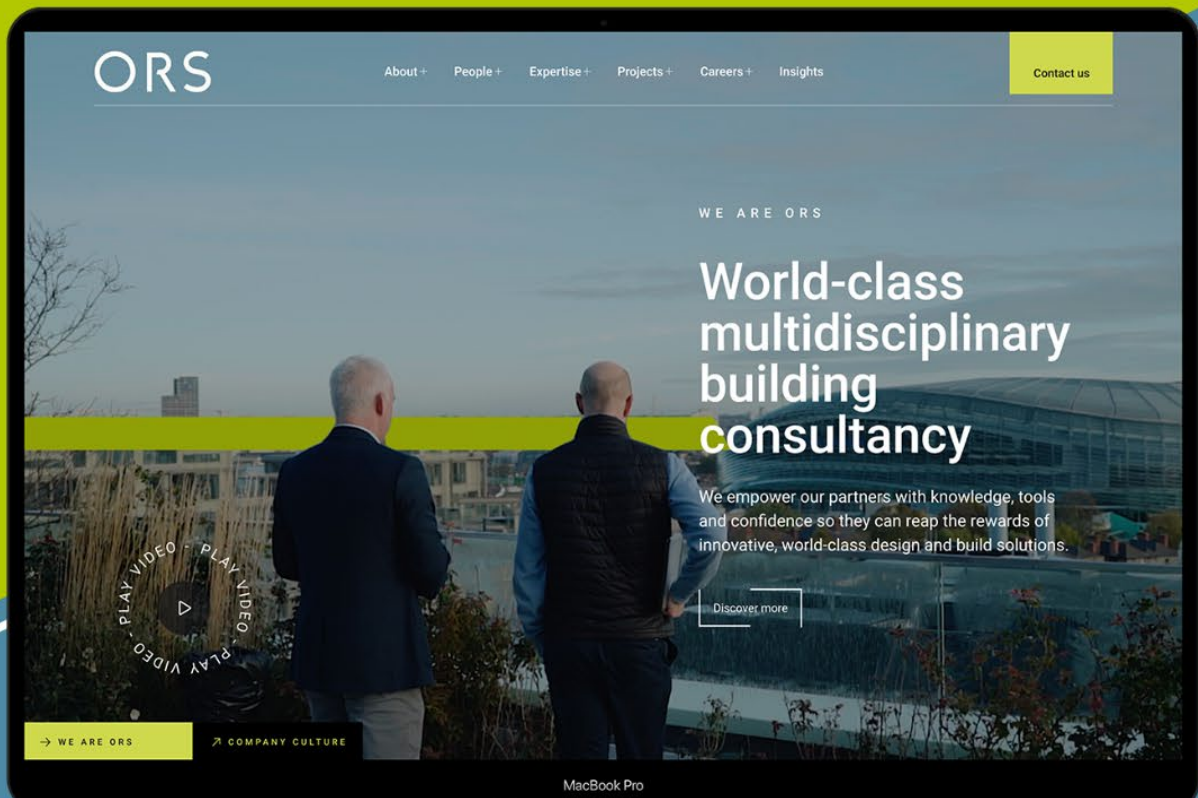
# ORS

## Multidisciplinary Building Consultancy





Access more information on our services and expertise by visiting our brand-new website.


Click here




Find Us Nationwide, on LinkedIn or on Youtube  


 Block A,  
Marlinstown Business Park,  
Mullingar, Co. Westmeath,  
Ireland, N91 W5NN

 Suite: G04, Iconic Offices,  
Harmony Row,  
Dublin 2, Co. Dublin,  
Ireland, D02 H270

 Level One, Block B,  
Galway Technology Park,  
Parkmore, Co. Galway,  
Ireland, H91 A2WD

 Office 2, Donegal Town,  
Enterprise Centre, Lurganboy,  
Donegal Town, Co. Donegal,  
Ireland, F94 KT35

 Office 4, Spencer House,  
High Road, Letterkenny,  
Co. Donegal,  
Ireland, F92 PX8N

 NSQ2,  
Navigation Square,  
Albert Quay, Cork  
Ireland, T12 W351